

Map Number	Sheet	Route	Route Common Name	County	Begin MP	To MP	From Description	From Name	To Description	To Name	Length	Width	Treatment	Map SY	Gal Seal	Markings Present
1	4	SR 1132	Michaels Rd	030-Davie	0.00	1.10	US 601		NC 801		1.10	20	Seal - Mat, Double Seal w/ Fog	12,907	10,325	Yes
2	3	SR 1645	Todd Rd	030-Davie	0.00	0.27	NC 801		EOM		0.27	20	Seal - Double and Fog Seal	3,168	1,584	No
3	3	SR 1647	Zimmerman Rd	030-Davie	0.00	0.20	SR 1646	Bermuda Rd	EOM		0.20	20	Seal - Double and Fog Seal	2,347	1,173	No
4	2	SR 1648	Mount Zion Ch Rd	030-Davie	0.00	0.13	SR 1650	Peoples Creek Rd	SR 1646	Bermuda Rd	0.13	16	Seal - Double and Fog Seal	1,211	605	No
5	2	SR 1652	Jim Frye Rd	030-Davie	0.00	0.39	SR 1650	Peoples Creek Rd	EOM		0.39	20	Seal - Double and Fog Seal	4,623	2,311	No
6	4	SR 1802	Will Boone Dr	030-Davie	1.76	2.65	SR 1801	Deadmon Rd	SR 1605	Dalton Rd	0.89	20	Seal - Fog	10,443	1,253	Yes
7	4	SR 1802	Turrentine Church Rd	030-Davie	2.65	3.59	SR 1605	Dalton Rd	EOM		0.94	20	Seal - Double and Fog Seal	11,065	5,532	Yes
8	4	SR 1805	Walt Wilson Rd	030-Davie	0.00	0.58	SR 1801	Deadmon Rd	EOM		0.58	20	Seal - Double and Fog Seal	6,829	3,414	No
9	3	SR 1813	Seaford Rd	030-Davie	0.00	0.88	SR 1814	Riverview Rd	EOM		0.88	20	Seal - Double and Fog Seal	10,337	5,169	Yes
10	3	SR 1814	Riverview Rd	030-Davie	0.00	1.59	NC 801		EOM		1.59	20	Seal - Double and Fog Seal	18,691	9,346	Yes
11	3	SR 1815	Lester Foster Rd	030-Davie	0.00	0.40	SR 1814	Riverview Rd	EOM		0.40	20	Seal - Double and Fog Seal	4,693	2,347	No
12	4	SR 1841	Redwood Dr	030-Davie	0.00	0.34	SR 1801	Deadmon Rd	EOM		0.34	20	Seal - Mat, Double Seal w/ Fog	3,954	3,163	No
13	3	SR 1849	Hilltop Dr	030-Davie	0.00	0.23	SR 1814	Riverview Rd	EOM		0.23	20	Seal - Double and Fog Seal	2,640	1,320	No
14	3	SR 1854	Carters Ridge Rd	030-Davie	0.00	0.24	SR 1813	Seaford Rd	EOM		0.24	20	Seal - Double and Fog Seal	2,769	1,385	No
15	2	SR 1907	Oak Hill Rd	030-Davie	0.00	0.08	SR 1765	Old March Rd	EOM		0.08	20	Seal - Double and Fog Seal	950	475	No
16	2	SR 1912	Fallingcreek Dr	030-Davie	0.00	0.33	SR 1650	Peoples Creek Rd	EOM		0.33	20	Seal - Double and Fog Seal	3,837	1,918	No
17	2	SR 1913	Rollingmeadow Rd	030-Davie	0.00	0.17	EOM		EOM		0.17	20	Seal - Double and Fog Seal	2,006	1,003	No
18	2	SR 1918	Southern Magnolia Dr	030-Davie	0.00	0.10	SR 1650	Peoples Creek Rd	SR 1919	Tulip Magnolia Dr	0.10	20	Seal - Double and Fog Seal	1,138	569	No
19	2	SR 1919	Tulip Magnolia Dr	030-Davie	0.00	0.14	SR 1918	Southern Magnolia	SR 1921	Summer Sweet Dr	0.14	20	Seal - Double and Fog Seal	1,690	845	No
20	2	SR 1920	Twisted Hill Dr	030-Davie	0.00	0.11	SR 1919	Tulip Magnolia Dr	SR 1922	Lost Farm Dr	0.11	20	Seal - Double and Fog Seal	1,291	645	No
21	2	SR 1921	Summer Sweet Dr	030-Davie	0.00	0.08	SR 1919	Tulip Magnolia Dr	EOM		0.08	20	Seal - Double and Fog Seal	950	475	No
22	2	SR 1922	Lost Farm Dr	030-Davie	0.00	0.10	SR 1920	Twisted Hill Dr	EOM		0.10	20	Seal - Double and Fog Seal	1,220	610	No
23	2	SR 1949	Creekview Dr	030-Davie	0.00	0.09	SR 1920	Twisted Hill Dr	EOM		0.09	20	Seal - Double and Fog Seal	1,056	528	No

Maps with Pavement Markings
 5 Maps
 5.41 mi. with Markings

Totals		
Total Map Length	9.39	mi.
Seal - Fog	10,443	SY
Seal - Double and Fog Seal	82,511	SY
Seal - Mat, Double Seal w/ Fog	16,861	SY

Liquid AC	Rate	Total
Seal - Fog	0.12	1,253 Gal.
Seal - Double and Fog Seal	0.50	41,256 Gal.
Seal - Mat, Double Seal w/ Fog	0.80	13,489 Gal.

Gal / SY

PROJECT REFERENCE NO.	SHEET NO.
2023CPT.09.12.20302	1

AST Contract Map
Contract DI00315

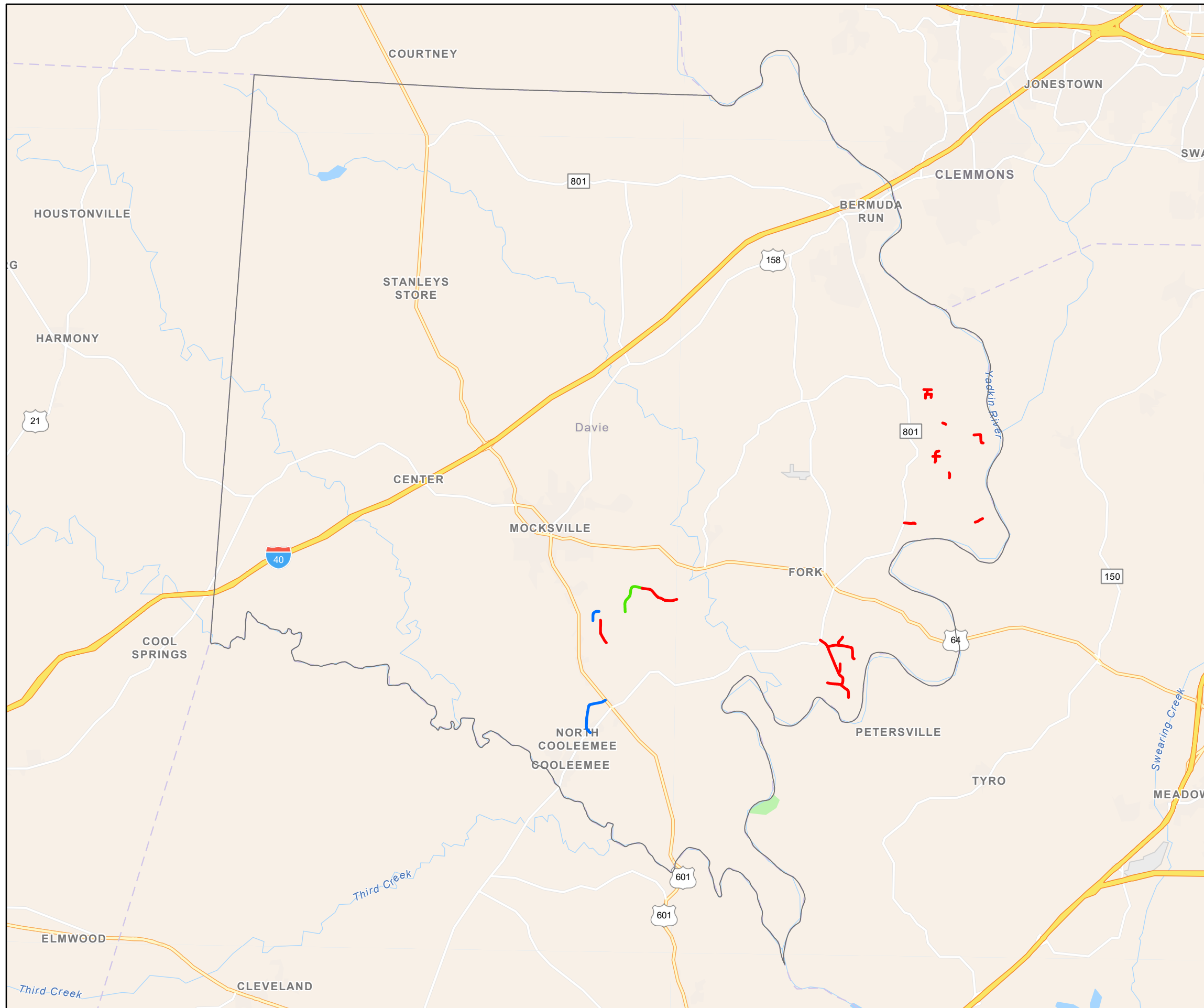
Index of Sheets

Sheet 1 - Countywide Map

Sheet 2 - SR 1648 SR 1652 SR 1907 SR 1912
Sheet 2 - SR 1913 SR 1918 SR 1919 SR 1920
Sheet 2 - SR 1921 SR 1922 SR 1949

Sheet 3 - SR 1645 SR 1647 SR 1813 SR 1814
Sheet 3 - SR 1815 SR 1849 SR 1854

Sheet 4 - SR 1132 SR 1802 SR 1802 SR 1805
Sheet 4 - SR 1841



Treatment

- Seal - Fog Only
- Seal - Double and Fog Seal
- Seal - Mat, Double and Fog Seal



DAVIE COUNTY
NORTH CAROLINA

PROJECT REFERENCE NO.	SHEET NO.
2023CPT.09.12.20302	2

AST Contract Map
Contract DI00315

Davie Co Maps

Map 4 - SR 1648 Mount Zion Ch Rd

Map 5 - SR 1652 Jim Frye Rd

Map 15 - SR 1907 Oak Hill Rd

Map 16 - SR 1912 Fallingcreek Dr

Map 17 - SR 1913 Rollingmeadow Rd

Map 18 - SR 1918 Southern Magnolia Dr

Map 19 - SR 1919 Tulip Magnolia Dr

Map 20 - SR 1920 Twisted Hill Dr

Map 21 - SR 1921 Summer Sweet Dr

Map 22 - SR 1922 Lost Farm Dr

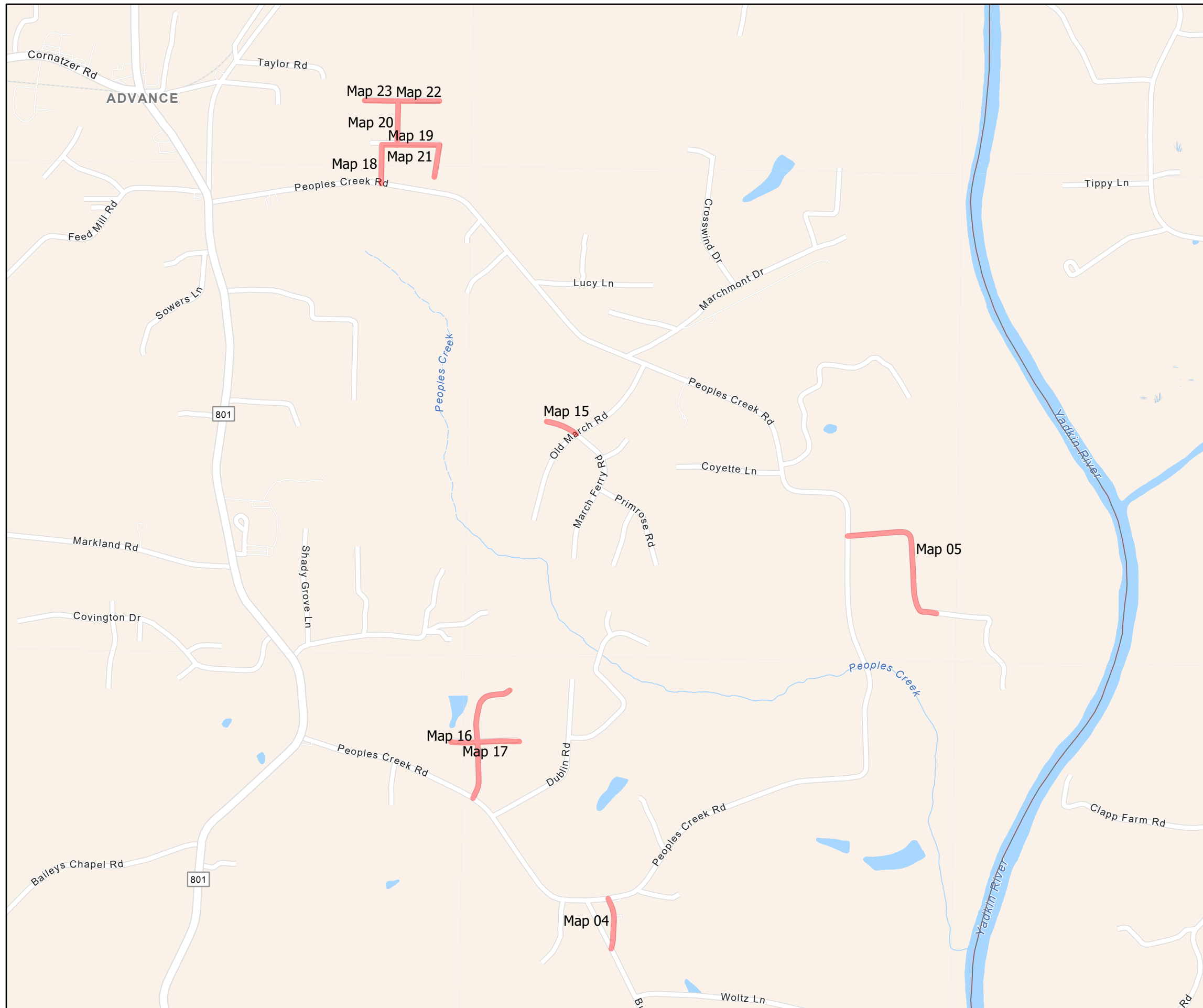
Map 23 - SR 1949 Creekview Dr

Treatment

- Seal - Fog Only
- Seal - Double and Fog Seal
- Seal - Mat, Double and Fog Seal



DAVIE COUNTY
NORTH CAROLINA



PROJECT REFERENCE NO.	SHEET NO.
2023CPT.09.12.20302	3

AST Contract Map
 Contract DI00315

Davie Co Maps

Map 2 - SR 1645 Todd Rd

Map 3 - SR 1647 Zimmerman Rd

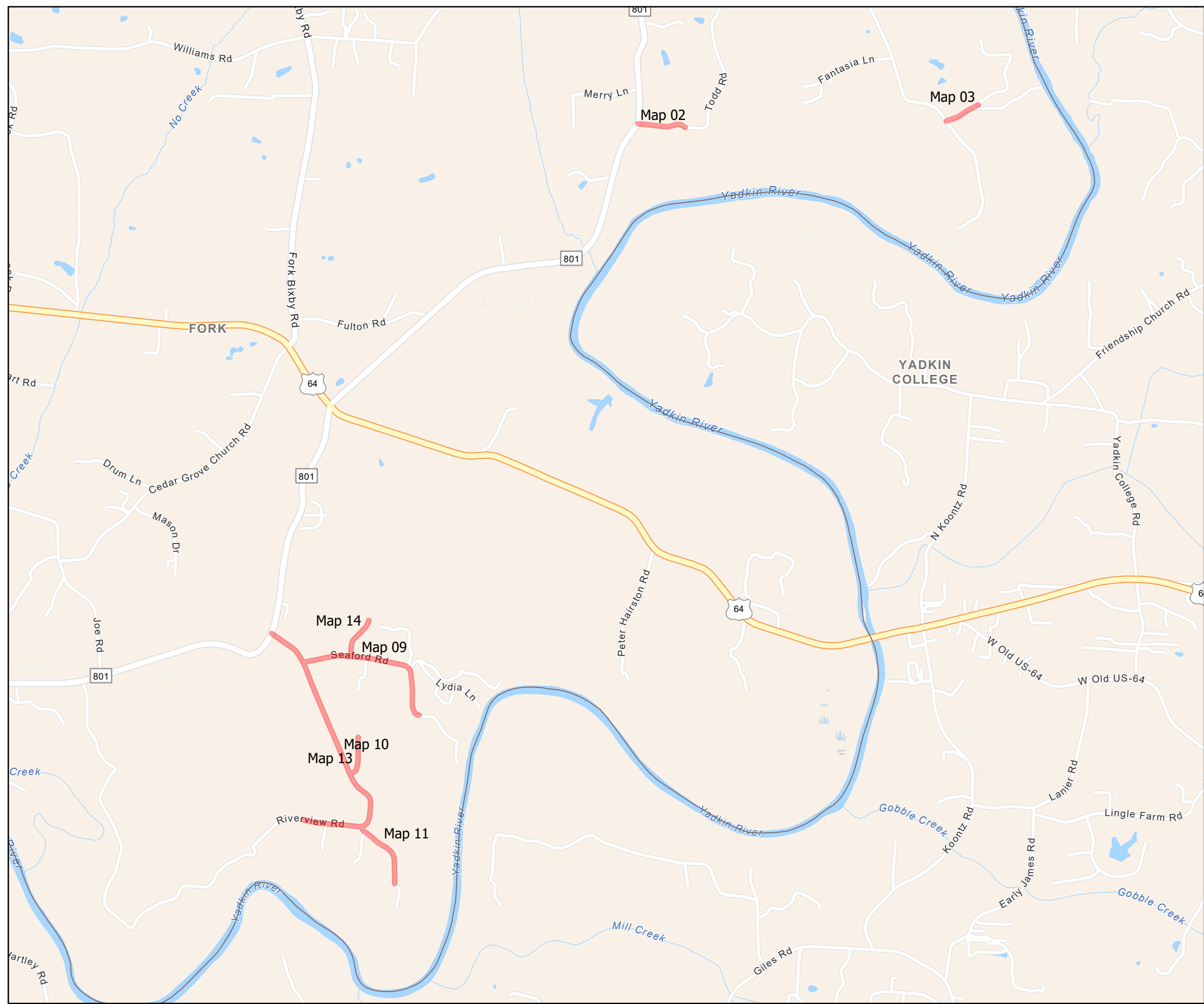
Map 9 - SR 1813 Seaford Rd

Map 10 - SR 1814 Riverview Rd

Map 11 - SR 1815 Lester Foster Rd

Map 13 - SR 1849 Hilltop Dr

Map 14 - SR 1854 Carters Ridge Rd



Treatment

- Seal - Fog Only
- Seal - Double and Fog Seal
- Seal - Mat, Double and Fog Seal



DAVIE COUNTY
 NORTH CAROLINA

PROJECT REFERENCE NO.	SHEET NO.
2023CPT.09.12.20302	4

AST Contract Map
 Contract DI00315

Davie Co Maps

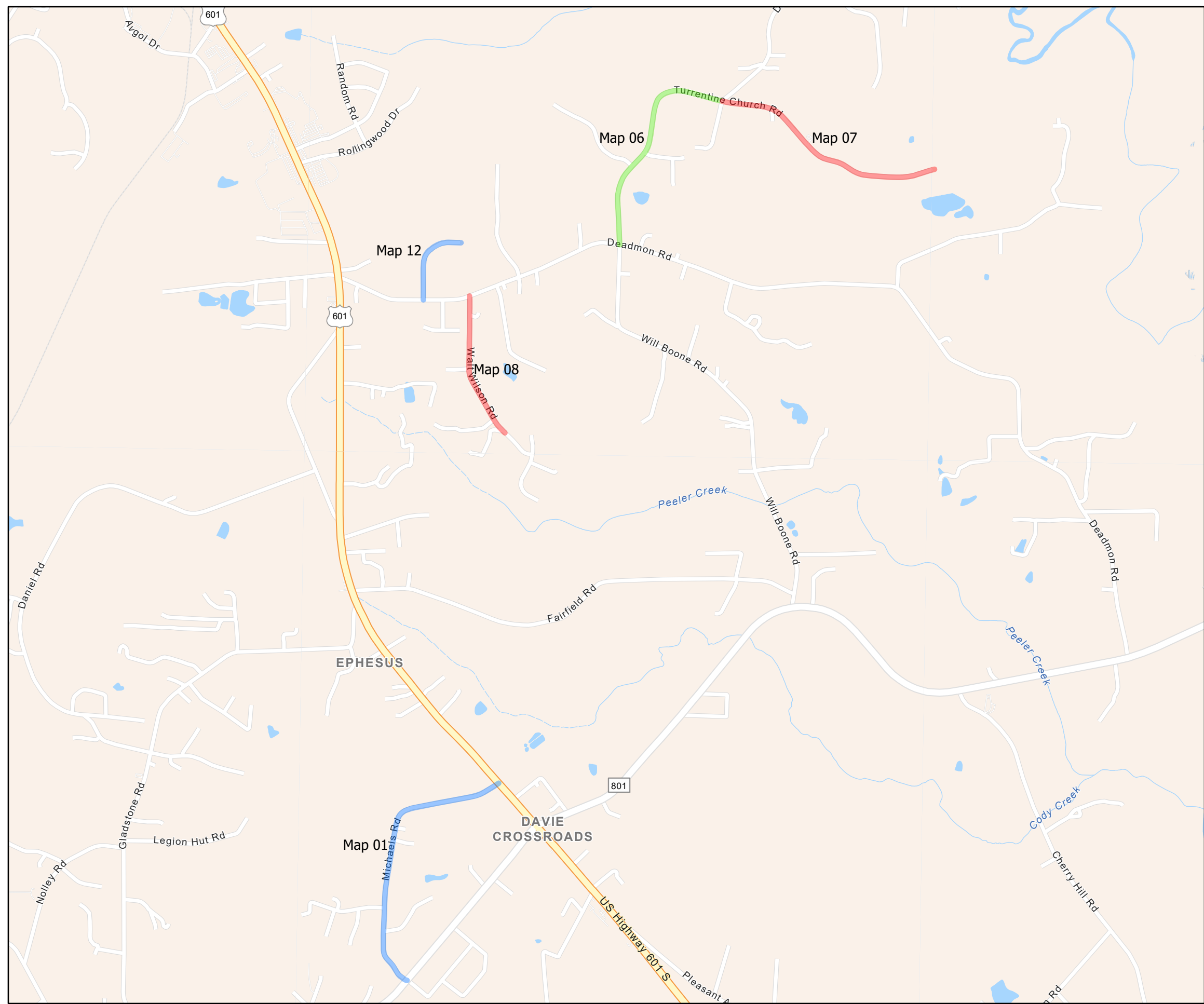
Map 1 SR 1132 - Michaels Rd

Map 6 SR 1802 - Will Boone Dr

Map 7 SR 1802 - Turrentine Church Rd

Map 8 SR 1805 - Walt Wilson Rd

Map 12 SR 1841 - Redwood Dr



Treatment

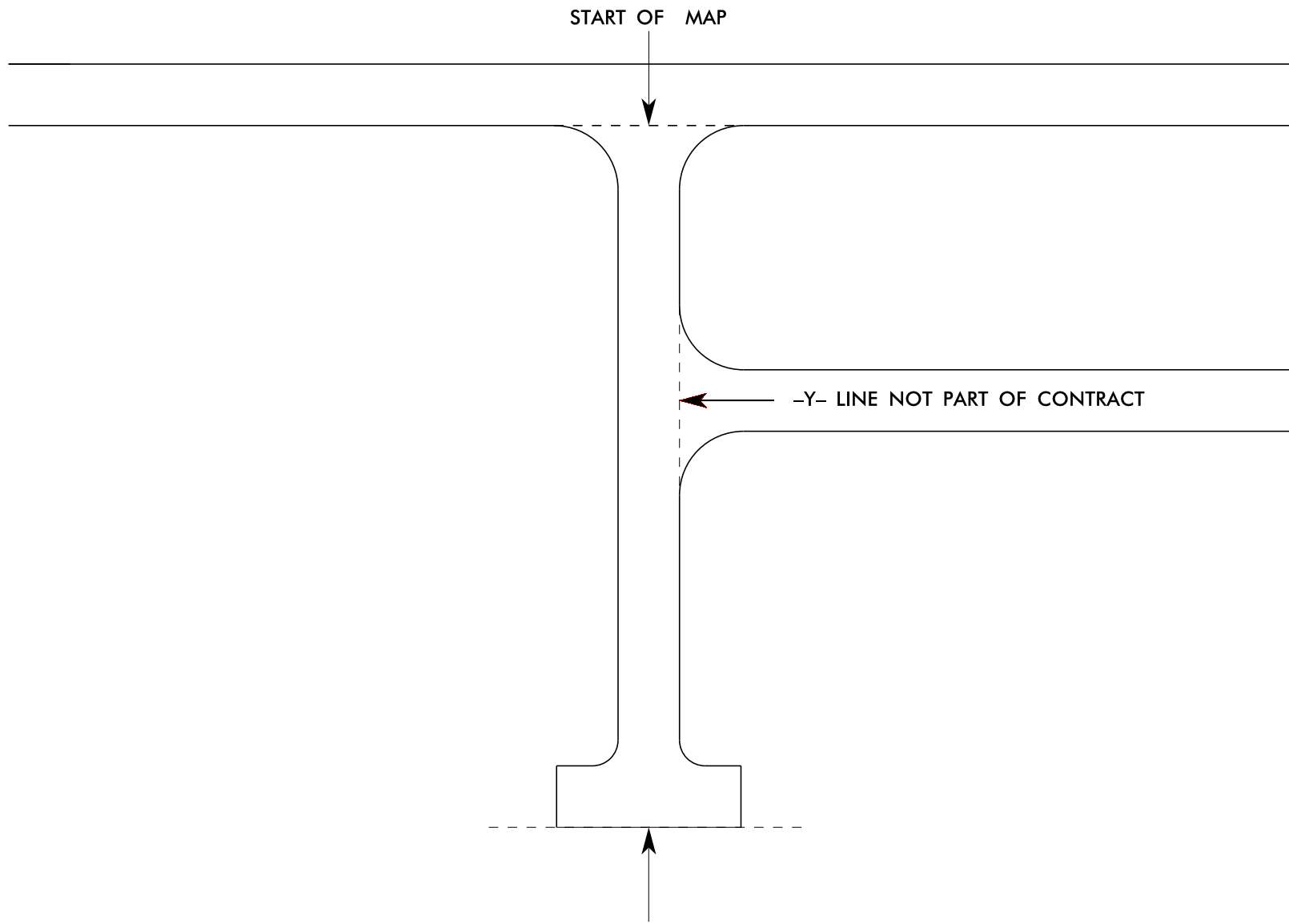
- Seal - Fog Only
- Seal - Double and Fog Seal
- Seal - Mat, Double and Fog Seal



DAVIE COUNTY
 NORTH CAROLINA

PROJECT REFERENCE NO.

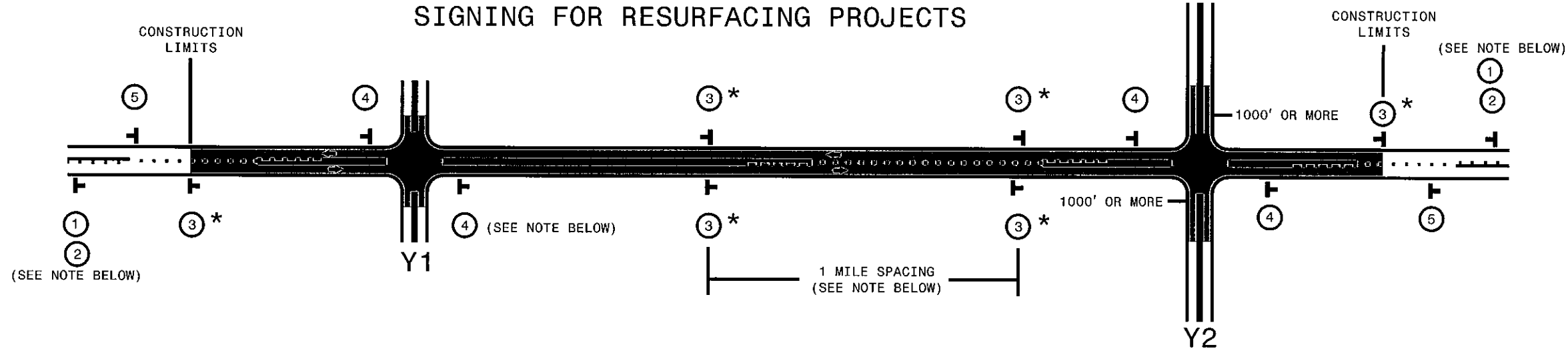
SHEET NO.



THE PROJECT PLANS DENOTE ALL ROAD TERMINUS AS END OF MAINTENANCE: THIS IS INTENDED TO DESCRIBE ANY TYPE GEOMETRY THAT MAY EXIST, INCLUDING CUL-DE-SAC, T-TURN, L-TURN, TRANSITION TO UNPAVED, TRANSITION TO PRIVATE ROAD, ETC.

Y-LINE TIE IN DETAIL

SIGNING FOR RESURFACING PROJECTS



LEGEND	
T	PORTABLE WORK ZONE SIGN (1110.02)
←	DIRECTION OF TRAFFIC FLOW

MAINLINE (-L-) SIGNING

-Y- LINE SIGNING

SIGNING NOTES AND PLACEMENT PER DIRECTION	 	<p>PLACE 1000' PRIOR TO BEGINNING OF CONSTRUCTION LIMITS. ONLY USED ON -Y- LINES IF RESURFACING LIMITS EXTEND 1000' ALONG -Y- LINE.</p> <p>#2 SIGN ONLY USED WHEN RESURFACING LIMITS ARE 2 OR MORE MILES IN LENGTH. ROUND UP TO NEXT WHOLE NUMBER. (NO FRACTIONAL OR DECIMAL NUMBERS)</p>	<p>NO REQUIRED STATIONARY SIGNING FOR THE FOLLOWING -Y- LINE CONDITIONS:</p> <ol style="list-style-type: none"> LESS THAN 1000' OF RESURFACING ALONG -Y- LINE SUBDIVISION ROADS DEAD END ROADS <p>WHEN PAVING/CONSTRUCTION ACTIVITIES PROCEED ACROSS AN UNSIGNED -Y- LINE, ADVANCE WARNING PORTABLE SIGNS SHALL BE USED ALONG THE -Y- LINE AS SHOWN BELOW. REMOVE UPON COMPLETION OF WORK.</p> <div style="display: flex; justify-content: space-around;"> </div> <p>PLACED 500' IN ADVANCE OF FLAGGER. PLACED 250' IN ADVANCE OF FLAGGER.</p>
		<p>PLACE INITIALLY AT THE CONSTRUCTION LIMITS AND SPACE 1 MILE APART THEREAFTER. IF NO -Y- LINES EXIST, PLACE 2ND SET 1/2 MILE FROM THE CONSTRUCTION LIMITS AND THEN SPACE 1 MILE THEREAFTER.</p> <p>STANDARD DRAWING 1110.01 STATIONARY WORK ZONE SIGNS</p>	
		<ul style="list-style-type: none"> THESE ARE FOR -Y- LINES THAT ARE "THROUGH" ROADWAYS. DEAD END AND SUBDIVISION ROADS ARE NOT "THROUGH" ROADWAYS. INSTALL 500' +/- FROM EACH -Y- LINE APPROACH AS SHOWN ABOVE. FOR MULTIPLE -Y- LINES THAT ARE SEPARATED BY 0.25 MILES OR LESS, TREAT AS A SINGLE UNIT AND INSTALL WITHIN 500' OF EACH APPROACH. A MAXIMUM OF 2 SIGN SETS PER MILE. DO NOT INSTALL WHEN -Y- LINES ARE WITHIN 0.5 MILES FROM "END ROAD WORK" SIGN. 	
		<p>PLACE 500' FOLLOWING THE END OF CONSTRUCTION LIMITS OR AS SHOWN WHEN WORK ENDS AT A 3-WAY TEE INTERSECTION. (OPTIONAL)</p>	

* SIGNING FOR ASPHALT SURFACE3 TREATMENTS (ONLY)

SUBSTITUTE LOW/SOFT SHOULDER SIGNS BY ALTERNATING THE FOLLOWING TWO SIGNS: STARTING WITH "UNMARKED PAVEMENT AHEAD" (SP 06026) FOLLOWED BY "LOOSE GRAVEL" (W8-7)

STANDARD DRAWING 1110.01 STATIONARY WORK ZONE SIGNS



RESURFACING ADVANCE WARNING SIGNS FOR RURAL AND SUBURBAN 2 LANE ROADWAYS

SYSTEMTIME:#####
 USERNAME:#####
 USER:#####